

LEGEND

- Natural Cadastral Boundary – as shown on SO 338985 (subject to natural movement of the Lake Shore)
- Right Lined Cadastral Boundary (not moveable)
- Lake Shore (as depicted from photography herean)

Stratum Parcel: The upper limit of Area A is the bed of Lake Rotorua



South Auckland Land District
 Territorial Authority :
 Rotorua District
 Date of Photography 2001
 Boundaries are Indicative Only

 John Taris Graphics Consultancy
 & Flaherty Survey & Mapping Ltd

Bed of Lake Rotorua
 (Shown A hereon containing 8088.0000ha more or less being Sec 1 SO 338985)

Area referred to in the Deed of Settlement between
 Te Arawa and the Crown

Approved as to Boundaries:
Roku Mihinui October 2004
 For and on behalf of Te Arawa
Kay Harrison October 2004
 For and on behalf of the Crown

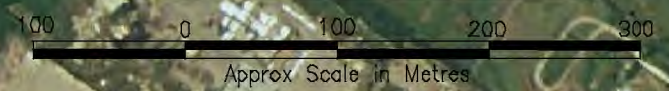
INDEX	SO 340310
-------	-----------



LEGEND

- Natural Cadastral Boundary – as shown on SO 338985 (subject to natural movement of the Lake Shore)
- Right Lined Cadastral Boundary (not moveable)
- Lake Shore (as depicted from photography herean)

Stratum Parcel: The upper limit of Area A is the bed of Lake Rotorua



South Auckland Land District
 Territorial Authority :
 Rotorua District
 Date of Photography 2001
 Boundaries are Indicative Only
 John Taris Graphics Consultancy
 & Flaherty Survey & Mapping Ltd

Bed of Lake Rotorua
 (Shown A hereon containing 8088.0000ha more or less being Sec 1 SO 338985)

Area referred to in the Deed of Settlement between
 Te Arawa and the Crown

Approved as to Boundaries:
Roku Mihinui October 2004
 For and on behalf of Te Arawa
Kay Harrison October 2004
 For and on behalf of the Crown

1 of 23 SO 340310



South Auckland Land District
Territorial Authority :
Rotorua District
Date of Photography 2001
Boundaries are Indicative Only

John Taris Graphics Consultancy
& Flaherty Survey & Mapping Ltd

Bed of Lake Rotorua
(Shown A hereon containing 8088.0000ha more or less being Sec 1 SO 338985)

Area referred to in the Deed of Settlement between
Te Arawa and the Crown

Approved as to Boundaries:
Roku Mihinui October 2004
For and on behalf of Te Arawa
Kay Harrison October 2004
For and on behalf of the Crown

2 of 23 SO 340310



South Auckland Land District
 Territorial Authority :
 Rotorua District
 Date of Photography 2001
 Boundaries are Indicative Only
 John Taris Graphics Consultancy
 & Flaherty Survey & Mapping Ltd

Bed of Lake Rotorua
 (Shown A hereon containing 8088.0000ha more or less being Sec 1 SO 338985)

Area referred to in the Deed of Settlement between
 Te Arawa and the Crown

Approved as to Boundaries:
Roku Mihinui October 2004
 For and on behalf of Te Arawa
Kay Harrison October 2004
 For and on behalf of the Crown

3 of 23 SO 340310

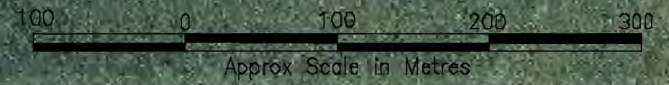


LEGEND

- Natural Cadastral Boundary – as shown on S0 338985 (subject to natural movement of the Lake Shore)
- Right Lined Cadastral Boundary (not moveable)
- Lake Shore (as depicted from photography hereon)

Stratum Parcel: The upper limit of Area A is the bed of Lake Rotorua

Ⓐ
Lake Rotorua



South Auckland Land District
Territorial Authority :
Rotorua District
Date of Photography 2001
Boundaries are Indicative Only

John Taris Graphics Consultancy
& Flaherty Survey & Mapping Ltd

Bed of Lake Rotorua
(Shown A hereon containing 8088.0000ha more or less being Sec 1 S0 338985)

Area referred to in the Deed of Settlement between
Te Arawa and the Crown

Approved as to Boundaries:
Roku Mihinui October 2004
For and on behalf of Te Arawa
Kay Harrison October 2004
For and on behalf of the Crown




4 of 23 | S0 340310



Ⓐ

Lake Rotorua

LEGEND

-  Natural Cadastral Boundary – as shown on SO 338985 (subject to natural movement of the Lake Shore)
-  Right Lined Cadastral Boundary (not moveable)
-  Lake Shore (as depicted from photography hereon)

Stratum Parcel: The upper limit of Area A