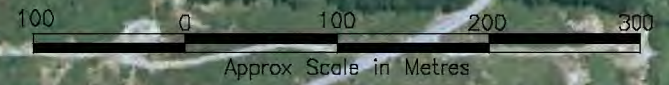




LEGEND

- Natural Cadastral Boundary – as shown on SO 338986 (subject to natural movement of the Lake Shore)
- Right Lined Cadastral Boundary (not moveable)
- Lake Shore (as depicted from photography hereon)

Stratum Parcel: The upper limit of Area A is the bed of Lake Rotoiti



South Auckland Land District
 Territorial Authority :
 Rotorua District
 Date of Photography 2001
 Boundaries are Indicative Only
 John Taris Graphics Consultancy
 & Flaherty Survey & Mapping Ltd

Bed of Lake Rotoiti
 (Shown A hereon containing 3418.500ha more or less being Sec 1 SO 338986)

Area referred to in the Deed of Settlement between
 Te Arawa and the Crown

Approved as to Boundaries:
Roku Mihinui October 2004
 For and on behalf of Te Arawa
Kay Harrison October 2004
 For and on behalf of the Crown

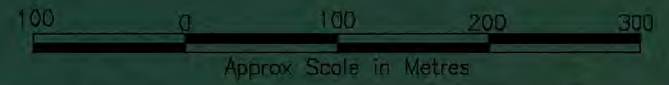
15 of 20 | SO 340311



LEGEND

- Natural Cadastral Boundary – as shown on SO 338986 (subject to natural movement of the Lake Shore)
- Right Lined Cadastral Boundary (not moveable)
- Lake Shore (as depicted from photography hereon)

Stratum Parcel: The upper limit of Area A is the bed of Lake Rotoiti



South Auckland Land District
 Territorial Authority :
 Rotorua District
 Date of Photography 2001
 Boundaries are Indicative Only
 John Taris Graphics Consultancy
 & Flaherty Survey & Mapping Ltd

Bed of Lake Rotoiti
 (Shown A hereon containing 3418.500ha more or less being Sec 1 SO 338986)

Area referred to in the Deed of Settlement between
 Te Arawa and the Crown

Approved as to Boundaries:
Roku Mihinui October 2004
 For and on behalf of Te Arawa
Kay Harrison October 2004
 For and on behalf of the Crown

16 of 20 | SO 340311



South Auckland Land District
Territorial Authority :
Rotorua District
Date of Photography 2001
Boundaries are Indicative Only

John Taris Graphics Consultancy
& Flaherty Survey & Mapping Ltd

Bed of Lake Rotoiti
(Shown A hereon containing 3418.500ha more or less being Sec 1 SO 338986)




Area referred to in the Deed of Settlement between
Te Arawa and the Crown

Approved as to Boundaries:
Roku Mihinui October 2004
For and on behalf of Te Arawa
Kay Harrison October 2004
For and on behalf of the Crown


17 of 20 SO 340311



LEGEND

-  Natural Cadastral Boundary – as shown on SO 338986 (subject to natural movement of the Lake Shore)
-  Right Lined Cadastral Boundary (not moveable)
-  Lake Shore (as depicted from photography hereon)

Stratum Parcel: The upper limit of Area A is the bed of Lake Rotoiti



South Auckland Land District
 Territorial Authority :
 Rotorua District
 Date of Photography 2001
 Boundaries are Indicative Only

 John Taris Graphics Consultancy
 & Flaherty Survey & Mapping Ltd

Bed of Lake Rotoiti
 (Shown A hereon containing 3418.500ha more or less being Sec 1 SO 338986)

Area referred to in the Deed of Settlement between
 Te Arawa and the Crown

Approved as to Boundaries:
Roku Mihinui October 2004
 For and on behalf of Te Arawa
Kay Harrison October 2004
 For and on behalf of the Crown

18 of 20 | SO 340311



South Auckland Land District
Territorial Authority :
Rotorua District
Date of Photography 2001
Boundaries are Indicative Only

John Taris Graphics Consultancy
& Flaherty Survey & Mapping Ltd

Bed of Lake Rotoiti
(Shown A hereon containing 3418.500ha more or less being Sec 1 SO 338986)

Area referred to in the Deed of Settlement between
Te Arawa and the Crown

Approved as to Boundaries:
Roku Mihinui October 2004
For and on behalf of Te Arawa
Kay Harrison October 2004
For and on behalf of the Crown

19 of 20 | SO 340311



Ⓐ
Lake Rotoiti

LEGEND

- Natural Cadastral Boundary – as shown on SO 338986 (subject to natural movement of the Lake Shore)
- Right Lined Cadastral Boundary (not moveable)
- Lake Shore (as depicted from photography hereon)

Stratum Parcel: The upper limit of Area A is the bed of Lake Rotoiti



South Auckland Land District
Territorial Authority :
Rotorua District
Date of Photography 2001
Boundaries are Indicative Only

John Taris Graphics Consultancy
& Flaherty Survey & Mapping Ltd

Bed of Lake Rotoiti
(Shown A hereon containing 3418.500ha more or less being Sec 1 SO 338986)

Area referred to in the Deed of Settlement between
Te Arawa and the Crown

Approved as to Boundaries:
Roku Mihinui October 2004
For and on behalf of Te Arawa
Kay Harrison October 2004
For and on behalf of the Crown

20 of 20 SO 340311