

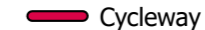


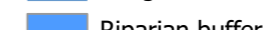


HORIZONTAL DATUM: New Zealand Geodetic Datum 2000
 For practical purposes, NZGD2000 equates to WGS84
 VERTICAL DATUM: Moturiki Datum
 PROJECTION: New Zealand Transverse Mercator 2000

© Bay of Plenty Regional Council, 2021
 © Sourced from Land Information New Zealand data.
 CROWN COPYRIGHT RESERVED

BOPRC Consent Plan RM20-0615/06

Scale (A3): 1:5,000

-  Cycleway
-  Dune zone
-  Indigenous Biological Diversity Area (IBDA) - A
-  Riparian buffer