

# Maps Legend

 Coastal Environment







---

## Landscape










 Outstanding Natural Features and Landscapes

---

## Ecology and Heritage

-  Shipwreck
  -  Surf Breaks
  -  Historic Heritage Inventory
  -  Indigenous Biological Diversity Area A
  -  Indigenous Biological Diversity Area B
  -  Areas of Significant Cultural Value
- 

## Use

-  Area Occupied by Port of Tauranga
-  Harbour Development Zone
-  Tauranga Harbour Port Zone
-  Mooring Area
-  River Mouth
-  Coastal Marine Area Boundary
-  Airport Height Restrictions (metres)
-  Port Noise - 55dBA Noise Control Boundary
-  Port Noise - 65dBA Noise Control Boundary