

---

## **Schedule 5 – Maintenance Areas of River Schemes and Land Drainage Schemes**

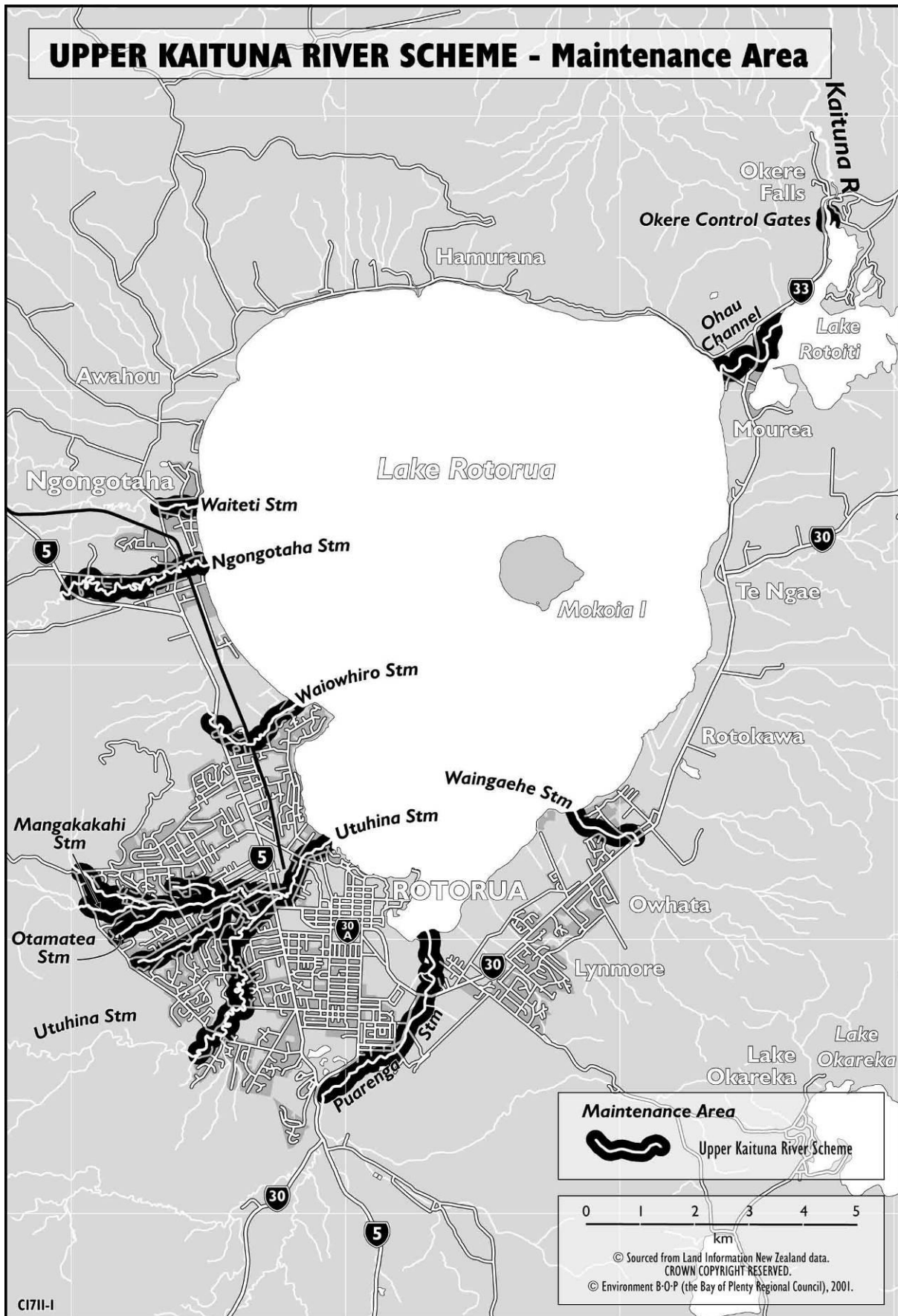
---

The following maps show the maintenance areas of river schemes and land drainage schemes that existed as of 1 January 2000.

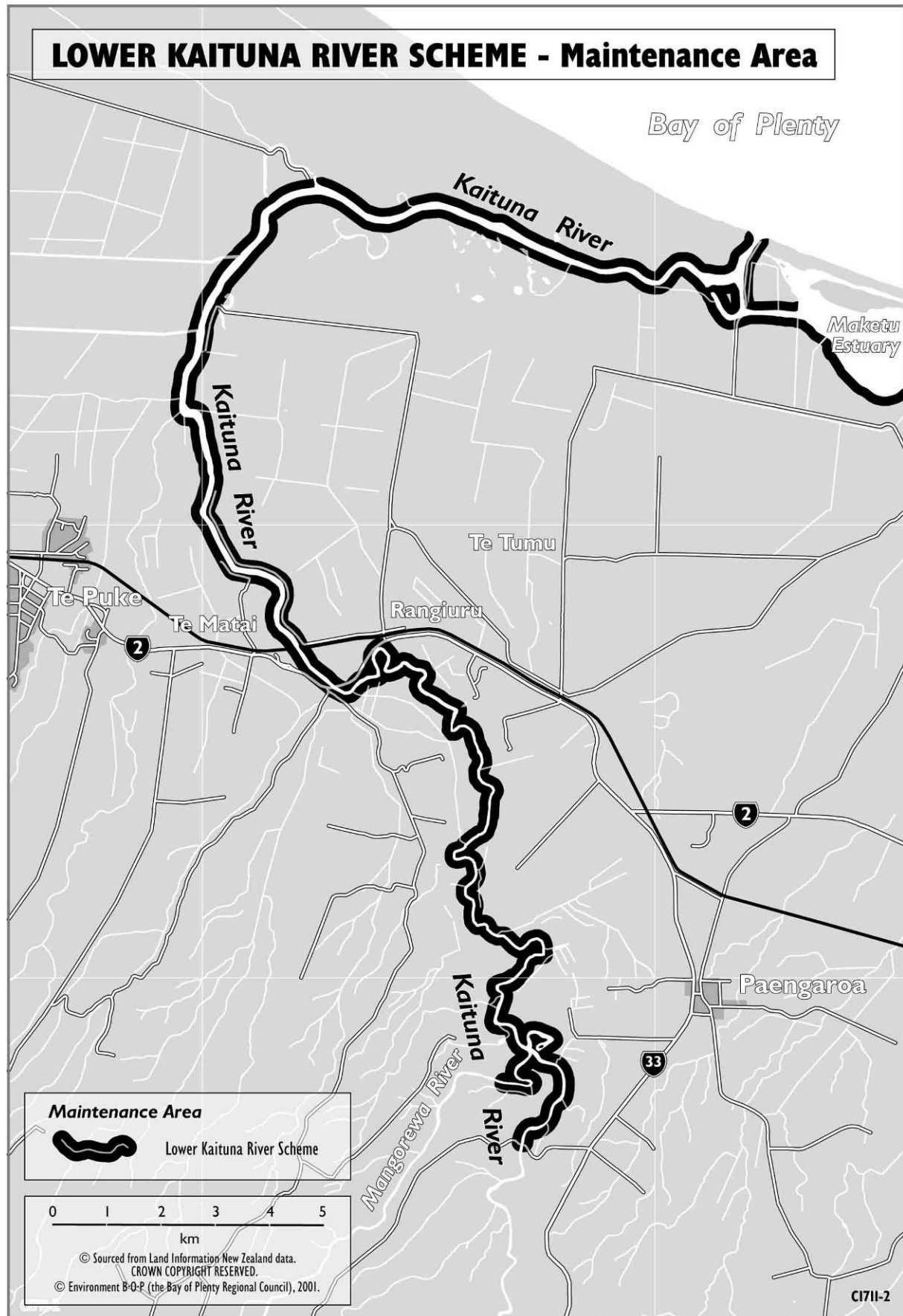
The maps show:

- River Scheme maintenance areas where maintenance works are carried out. These areas are different from the River Scheme rating areas.
- Land drainage scheme areas where maintenance works are carried out on canals, arterial drains, regional drains, pumped schemes and scheme drains within the shaded areas that are maintained by the drainage scheme administrator.

## Map S5 1 – Upper Kaituna River Scheme Maintenance Area

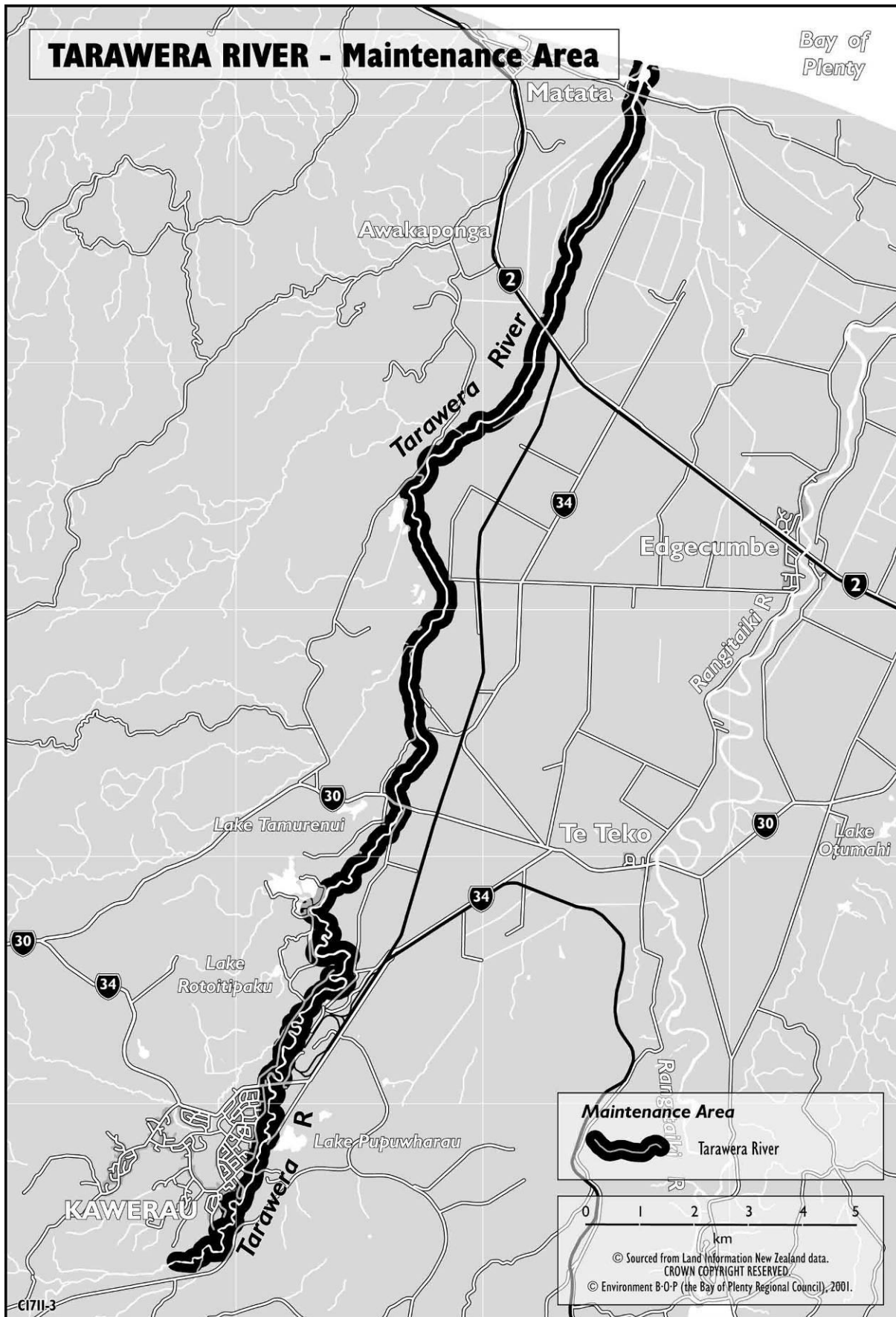


## Map S5 2 – Lower Kaituna River Scheme Maintenance Area

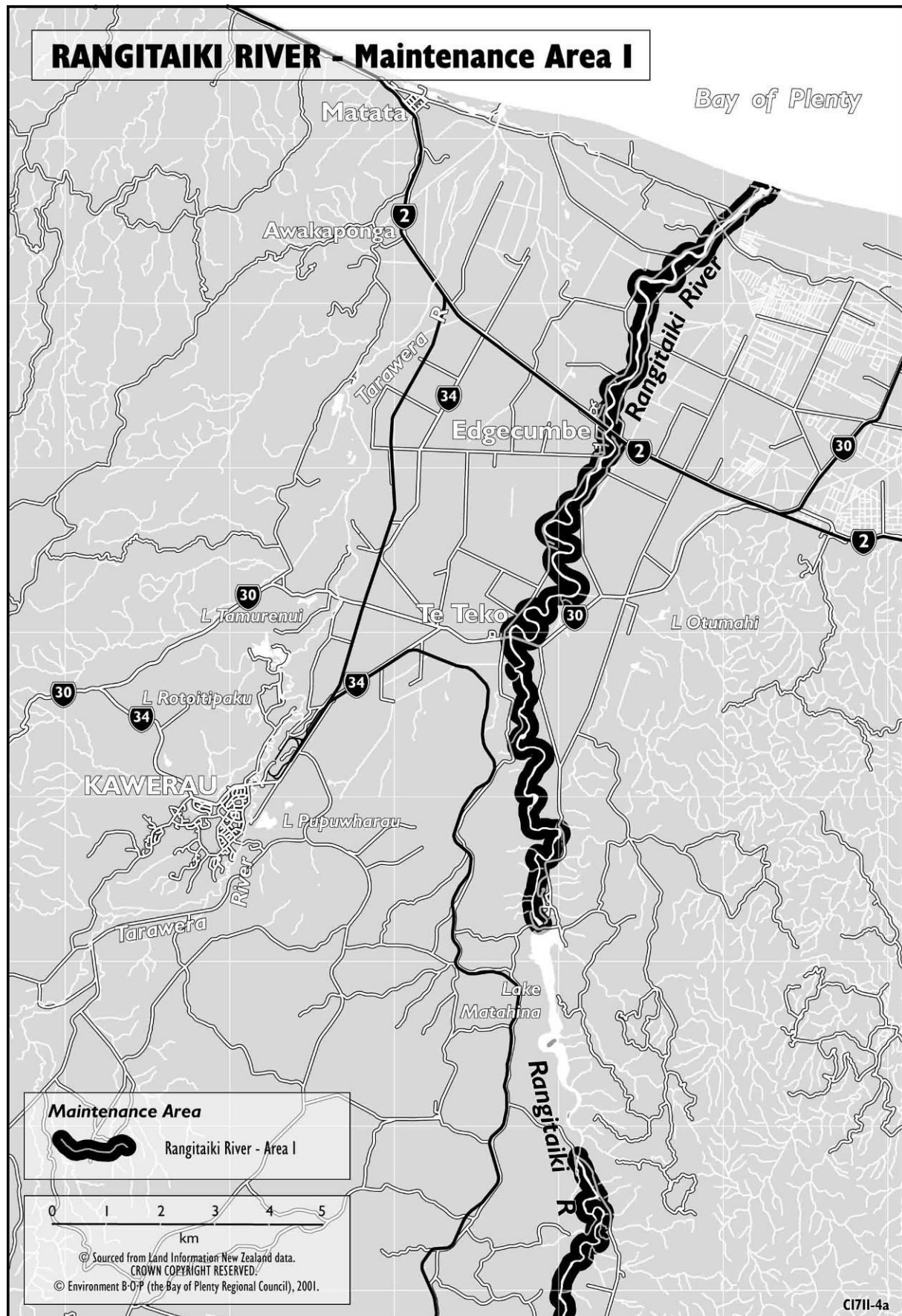




## Map S5 3 – Tarawera River Scheme Maintenance Area

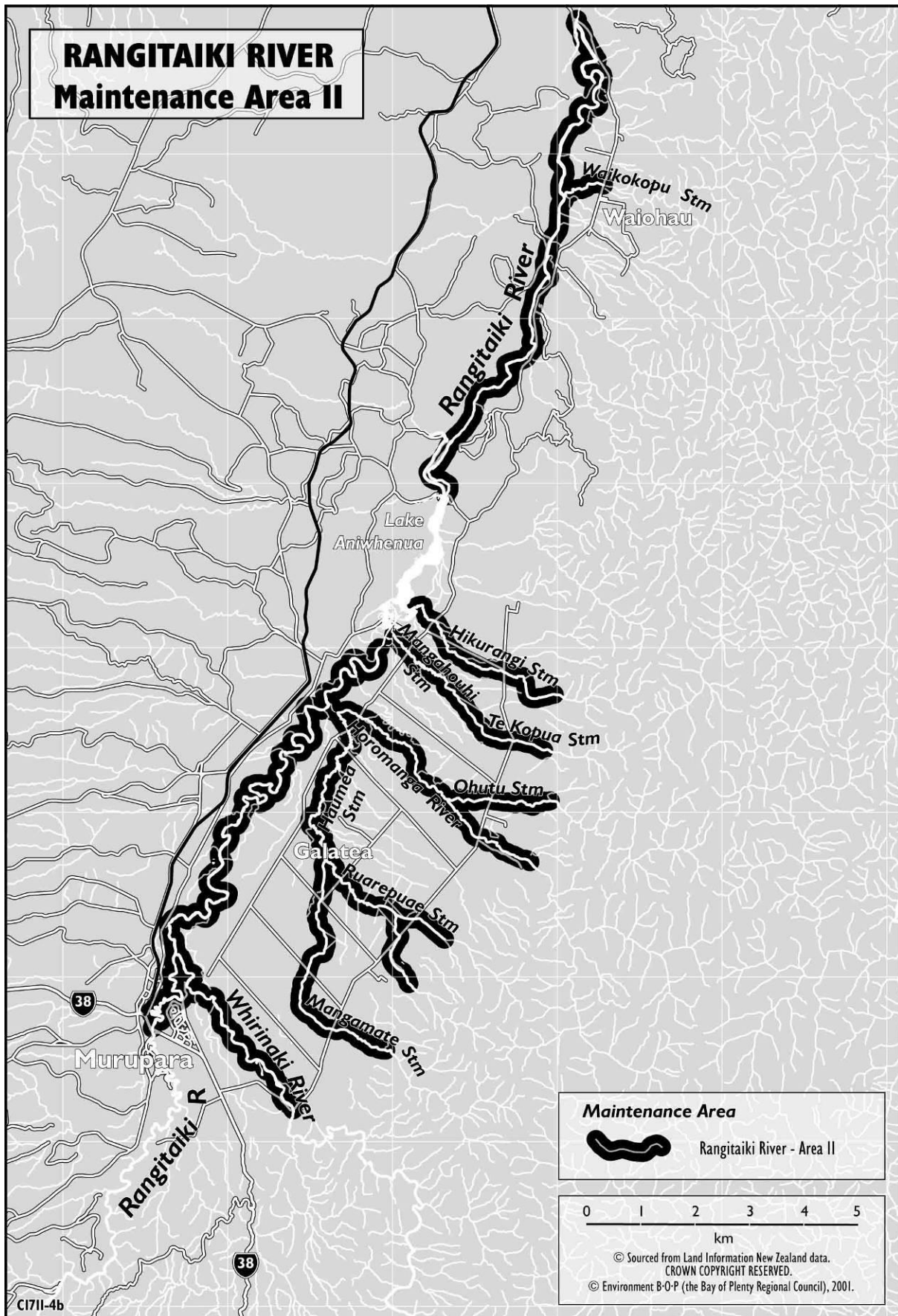


## Map S5 4 – Rangitaiki River Scheme Maintenance Area I



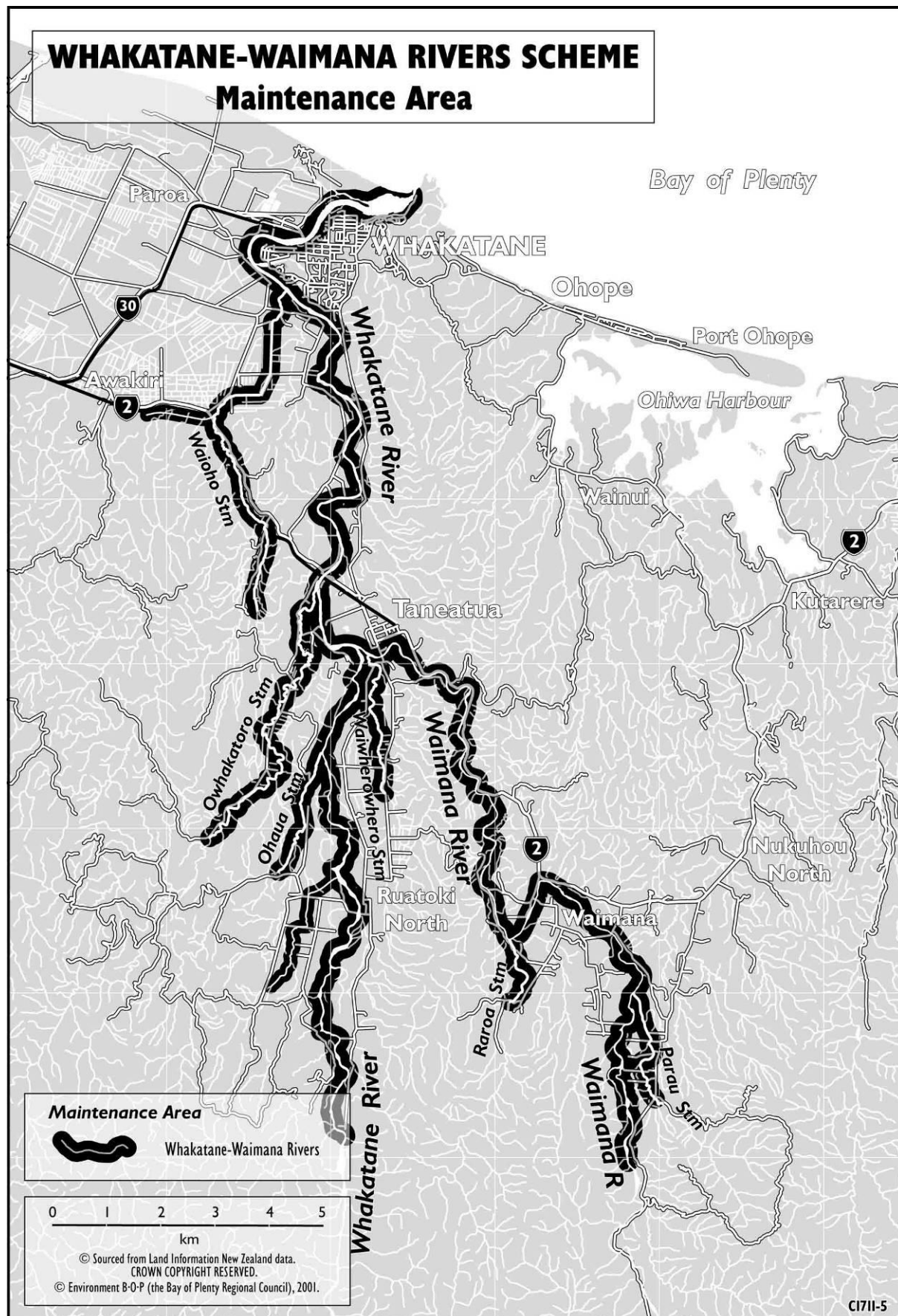


## Map S5 5 – Rangitaiki River Scheme Maintenance Area II

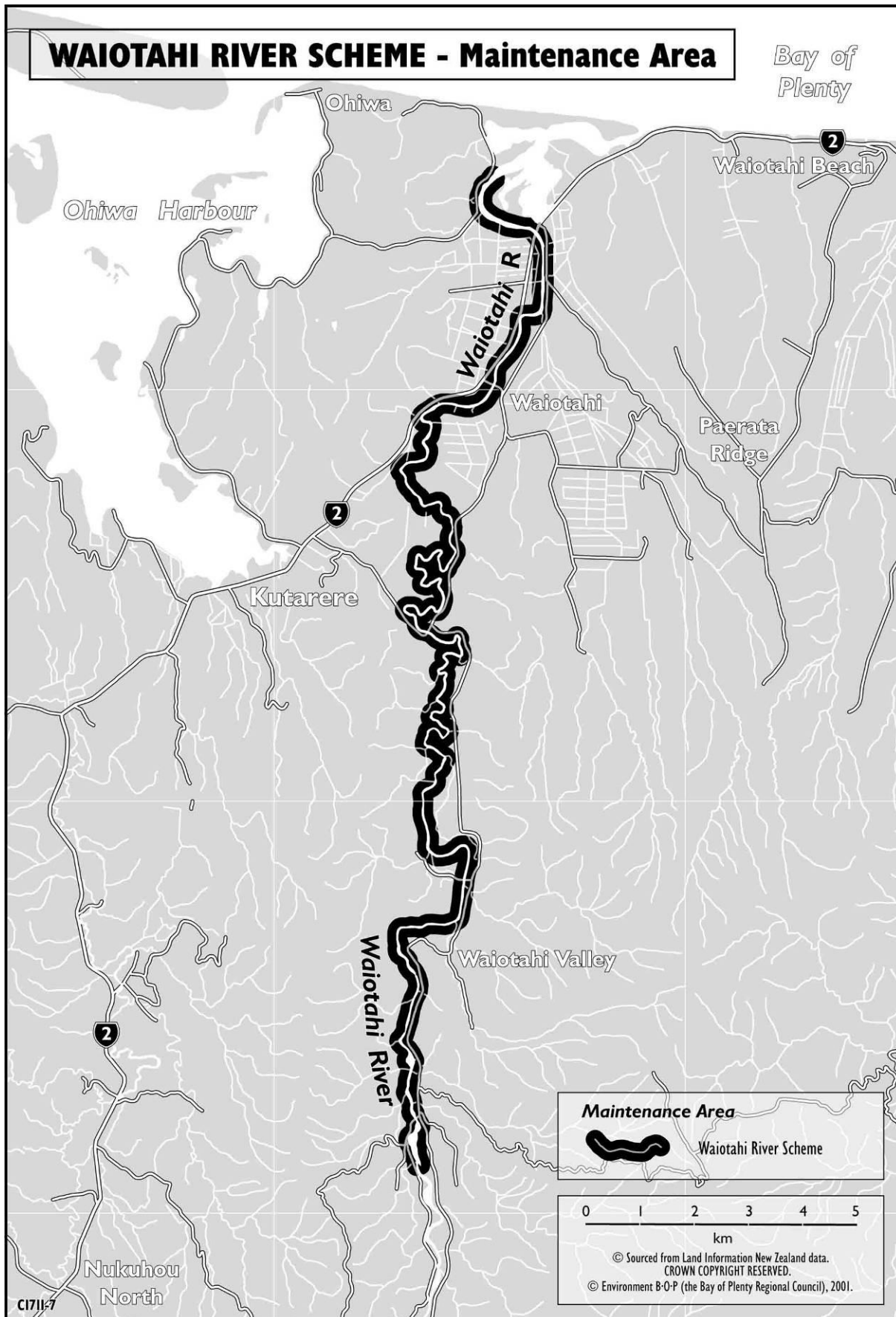




## Map S5 6 – Whakatane-Tauranga Rivers Scheme Maintenance Area

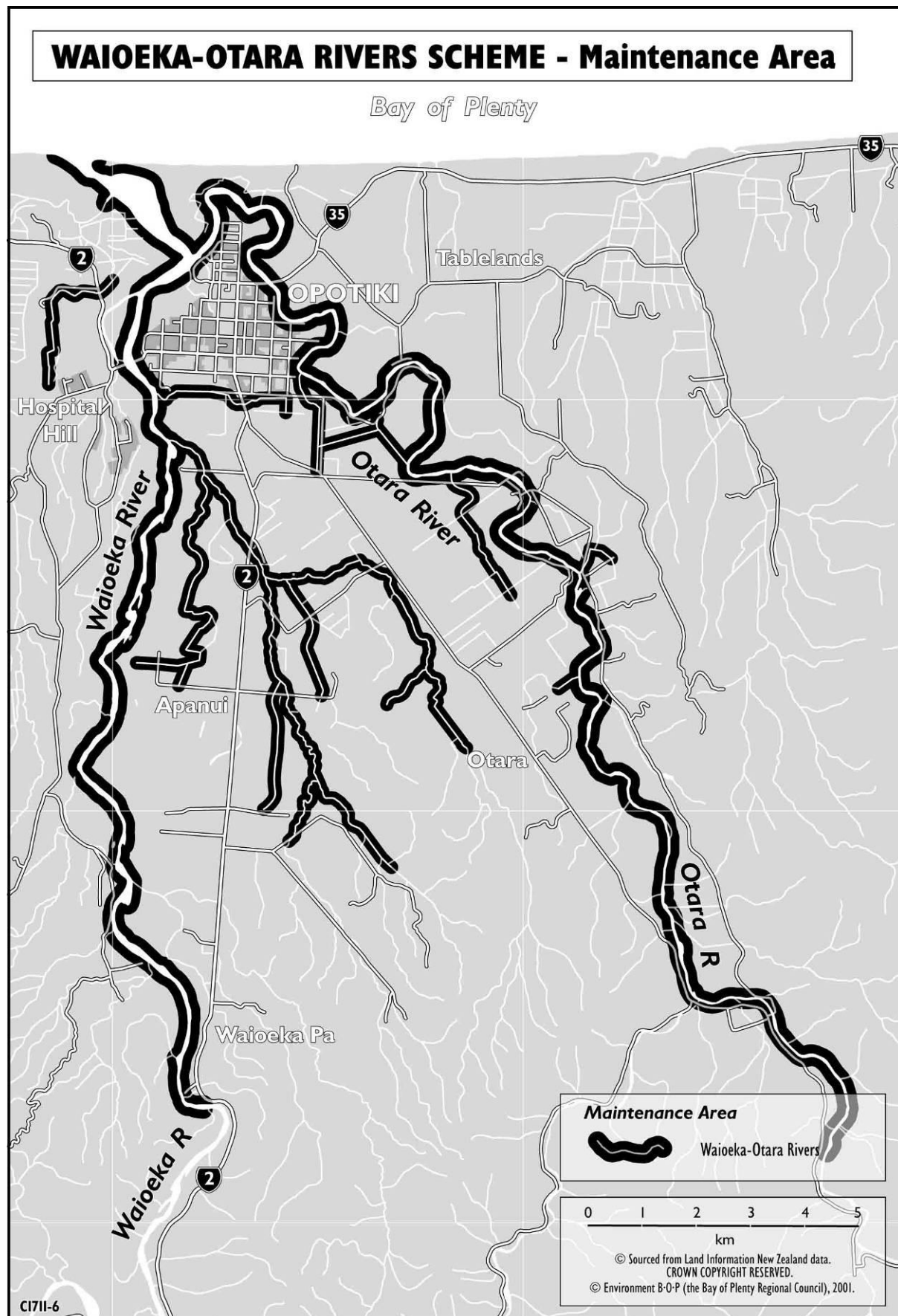


## Map S5 7 – Waioatahe River Scheme Maintenance Area

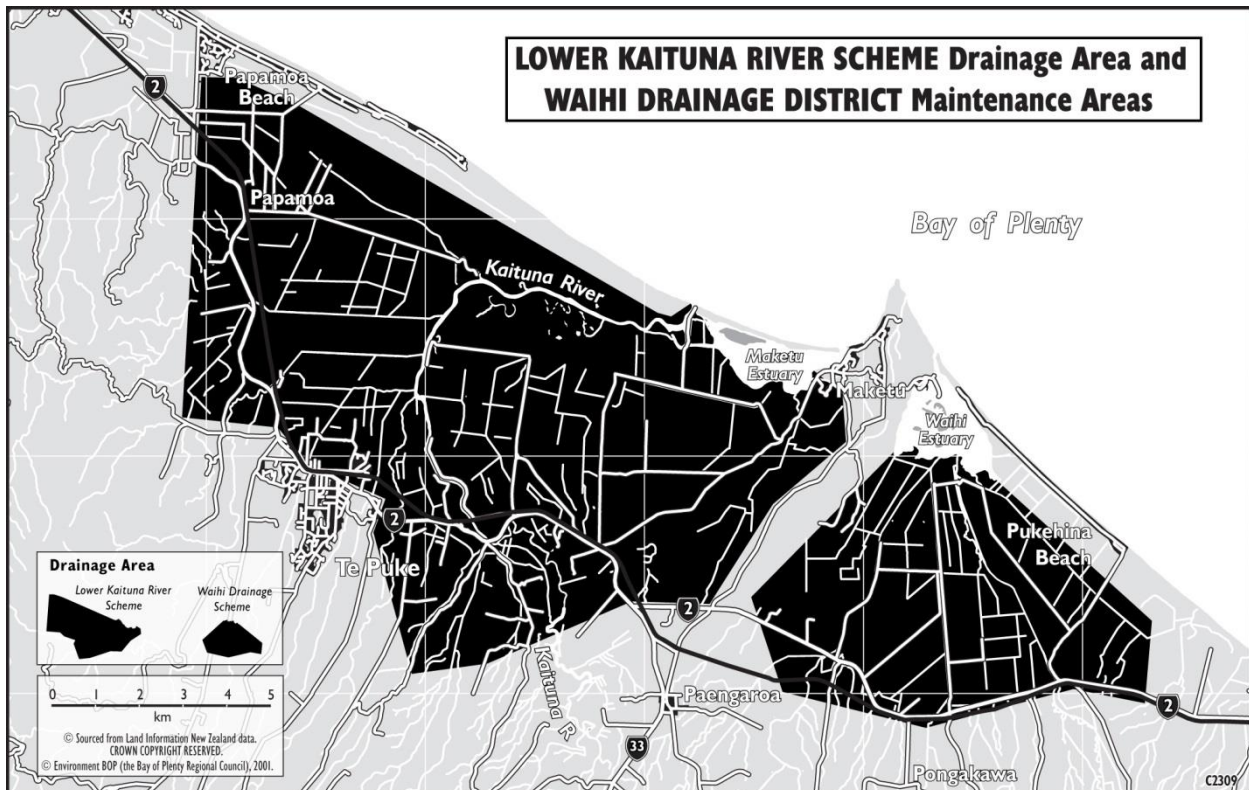




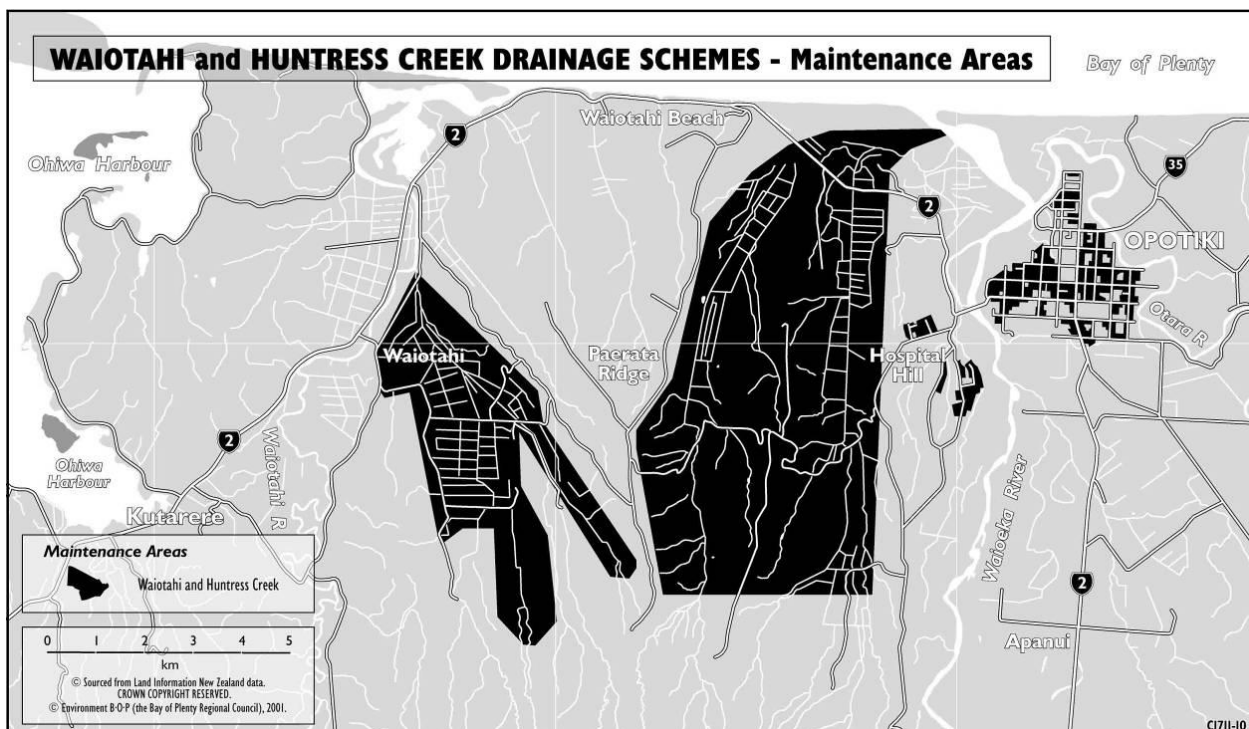
## Map S5 8 – Waioeka-Otara River Scheme Maintenance



Map S5 9 – Lower Kaituna River Major Scheme Drainage Area



Map S5 10 – Waiotahi and Huntress Creek Drainage Districts





## Map S5 11 – Rangitaiki Drainage District

