



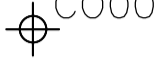





APPENDIX I

Flood Maps


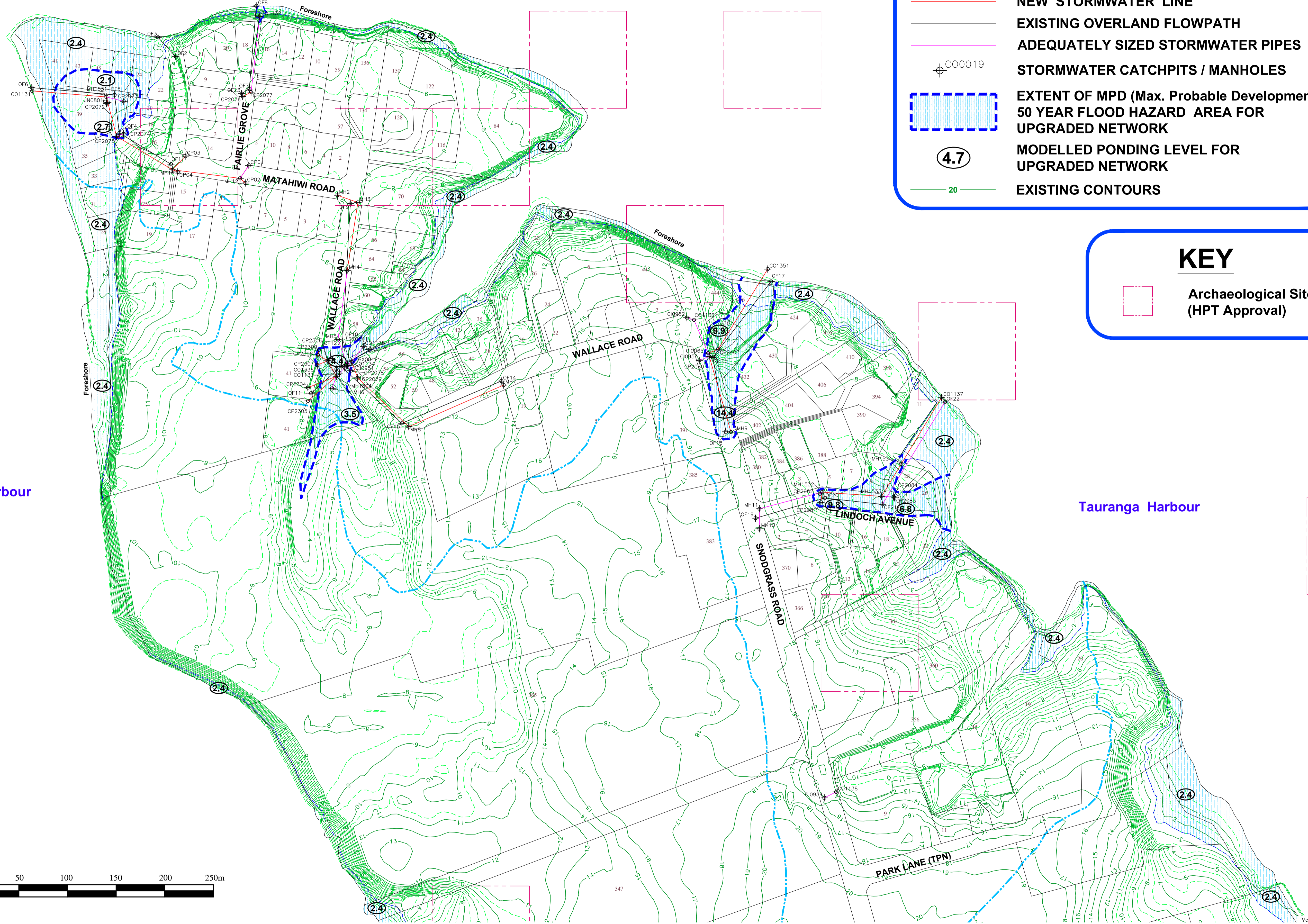
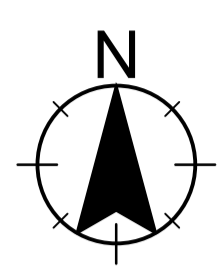
Tauranga Harbour

LEGEND

-  STORMWATER CATCHMENT BOUNDARY
-  NEW STORMWATER LINE
-  EXISTING OVERLAND FLOWPATH
-  ADEQUATELY SIZED STORMWATER PIPES
-  STORMWATER CATCHPITS / MANHOLES
-  EXTENT OF MPD (Max. Probable Development)
50 YEAR FLOOD HAZARD AREA FOR UPGRADED NETWORK
-  MODELLED PONDING LEVEL FOR UPGRADED NETWORK
-  EXISTING CONTOURS

KEY

-  Archaeological Sites (HPT Approval)



Project
TE PUNA CATCHMENT MANAGEMENT PLAN (March 2010)

Sheet Title **FLOOD HAZARD AREA (UPGRADED NETWORK) LAYOUT PLAN**
MAXIMUM PROBABLE DEVELOPMENT

Designed	Date	Orig. Size
Drawn F.C	Oct 2012	A1
Checked K.T-L	Oct 2012	Scales: 1:2,000 (A1) 1:4,000 (A3)
Approved K.T-L	Oct 2012	

spire
 Spire New Zealand Ltd
 102 Hamilton Street
 Tauranga 3110
 Phone 07 928 3410
 Fax 07 928 3421
 tauranga@spire.co.nz

APPENDIX J

List of stormwater related consents

Existing Stormwater Consents

Note:

The list includes existing consents (incl. expired consents where the activity is still continuing) as per WBOPDC's Consent Database.

It is understood that the list might not be complete and/or might include Consents outside of the urban areas to be covered in the CSC.

The CMP application shall include all Stormwater Related Consents currently listed by the Regional Council as WBOPDC owned within the urban limits.

Consent No	Associated Consents	Catchment	Asset No.	Consent	Purpose	Description	Consent Status	Expiry Date	Issue Date
20743		MIN		Omokoroa; discharge Stormwater	For the purpose of discharging stormwater from an urban subdivision at Minden Road, Minden, Tauranga.	Max discharge 349 l/sec. Design for Subdivision by Murray North Partners. Legal Description: Lot 3, DPS 23754, Block XIII, Tauranga SD	Current	01-Oct-26	10-Dec-80
20815		MIN		Omokoroa; discharge Stormwater, Minden	Discharge from Residential subdivision, Maruia Pl, Minden	Max discharge rate 104 l/sec Legal Description: Lot 2, DPS 15316, Blocks VIII and IX, Tauranga SD	Current	01-Oct-26	04-Jun-81
21188		MIN		Omokoroa; discharge Stormwater, Minden	Discharge from subdivision to Waikaraka Stream, Minden Rd	Max rate 120 l/sec and must use energy dissipating structure. Legal Description: Lot 3, DP 37179, and Pt Allot 246, Blocks VIII and IX, Tauranga SD	Current	01-Oct-28	04-Aug-93
21437		MIN		Omokoroa; discharge Stormwater, Dawn View Place	Discharge s/w from residential subdivision	Max discharge rate 370 l/sec. Legal Description: Part Lots 1 and 2, DPS 14430, Lot 1, DPS 21073, Lot 25-29, DPS 29620, and at the discharge point as Lot 3, DPS 23453, Block VIII, Tauranga SD	Current	01-Oct-26	21-May-84
24933		MIN		Omokoroa; Stormwater discharge, Te Puna	discharge Mindin Rd s/w to land adjacent to Oturu Crk	Max rate of discharge for 300mm pipe is 175 L/sec and for 600mm pipe 1056 L/sec except where storm of a 10 yr ,10 min is exceeded. Plans prepared by Works Consultancy Ltd (Now Opus International Consultants) Legal Description: Lot 6, CT 28A/772, DPS 28	Current	30-Apr-12	15-May-97
50950		MIN		Omokoroa; Earthworks to install Stormwater pipe, Minden Rd	For the purpose of excavating and installing a 600 mm diameter stormwater discharge pipe at Minden Road, Te Puna.	The works are located on and adjacent to Minden Road, Te Puna, as shown on BOPRC plan number RC 02 4912 and as shown on Works Consultancy Services plan Awestern Bay of Plenty District Council Minden Road Stormwater Development@ drawing number 10/1542/40 7	Expired	31-Dec-97	14-May-97
51055		TPN		Omokoroa; use culvert to drain area prone to flooding, Te Puna	Allieviate flooding problems in the catchment above Tangitu Rd, Te Puna.	Part Lot 154D, Number 8 and Allot 154D, Number 6A, Block V, Tauranga SD	Current	30-Mar-33	09-Apr-98
60012		MIN		Omokoroa; discharge Stormwater, Te Puna	Discharge water from Minden and Corbett roads	Legal Description: Part Section 9, Block VIII, Tauranga SD and Lot 17, DPS 29639, Block VIII, Tauranga SD	Current	30-Sep-13	09-Oct-98
60070		MIN		Omokoroa; right to extend culvert & install riprap weir, Tebbutt Rd	For the purpose of extending a culvert and installing a rip rap weir.	Plans prepared by Harrison & Grierson Consultants Dwgs 094215-360 Rev A Sheet 5. Legal Description: Road Reserve, Block XII, Otanewainuku SD	Current	31-Jan-35	17-Feb-99
61466		TPN		Discharge Stormwater to an unnamed tributary of the Wairoa River - Transfer to WBOPDC	CurrentTo discharge stormwater from six lot residential subdivision.	"Unnamed tributary of the Wairoa River as shown on Downey Survey Consultants Limited plan ""Resource Consent Plan proposed subdiviasion lots 2 DPS 7889, 1 DPS 40715, 1 DPS 10997 Sheet dated 1 November 1997"". At or about map reverence NZMS 260 U14 8000 83	Current	30-Jan-17	04-Feb-08
66198		TPN		Discharge strmwater to land soakage and Carry out earthworks within 20 meters of the Coastal Marine Area and Temporarily Discharge Sediment Contaminated Stormwater to Land where it May enter Tauranga Harbour.	For the purpose of authorising the discharge of stormwater to land and the construction of a swale within the coastal margin. Stormwater upgrades 2009/10, Lindoch Avenue, Te Puna, WBOPDC	Te Kopa O Te Hotu Reserve, Lindoch Avenue, Te Puna. At or about map reference NZMS 260 U14:8010-8866. Lot 24 DPS 27492 (Western bay of Plenty District)	Current	30-Apr-30	28-May-10
24933-1		MIN		Stormwater discharge from Minden Rd			Current		