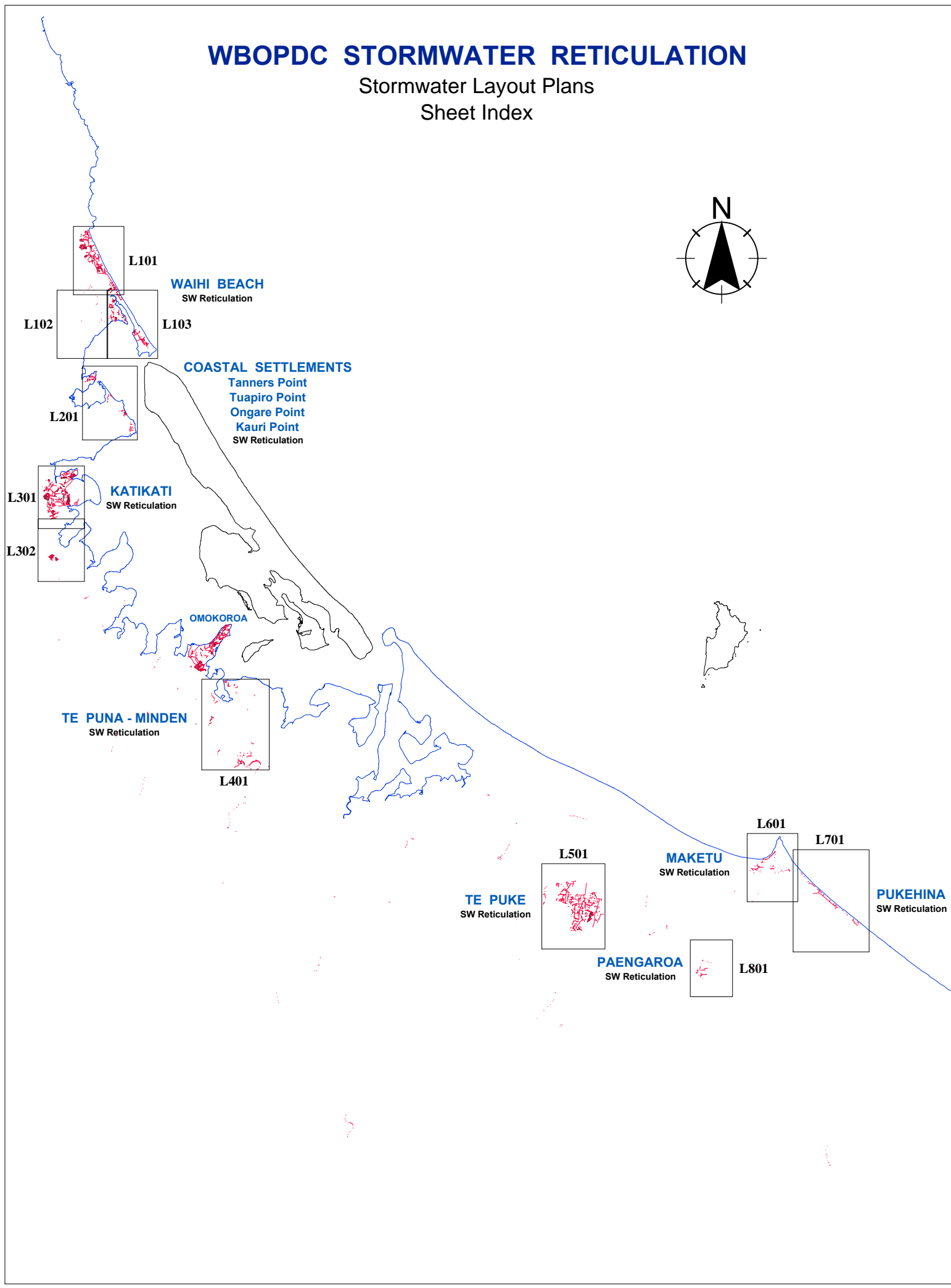
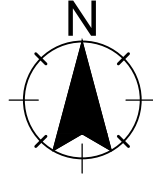


# **APPENDIX C**

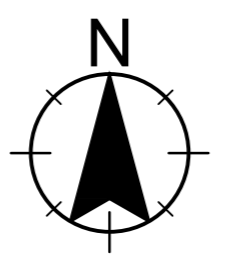
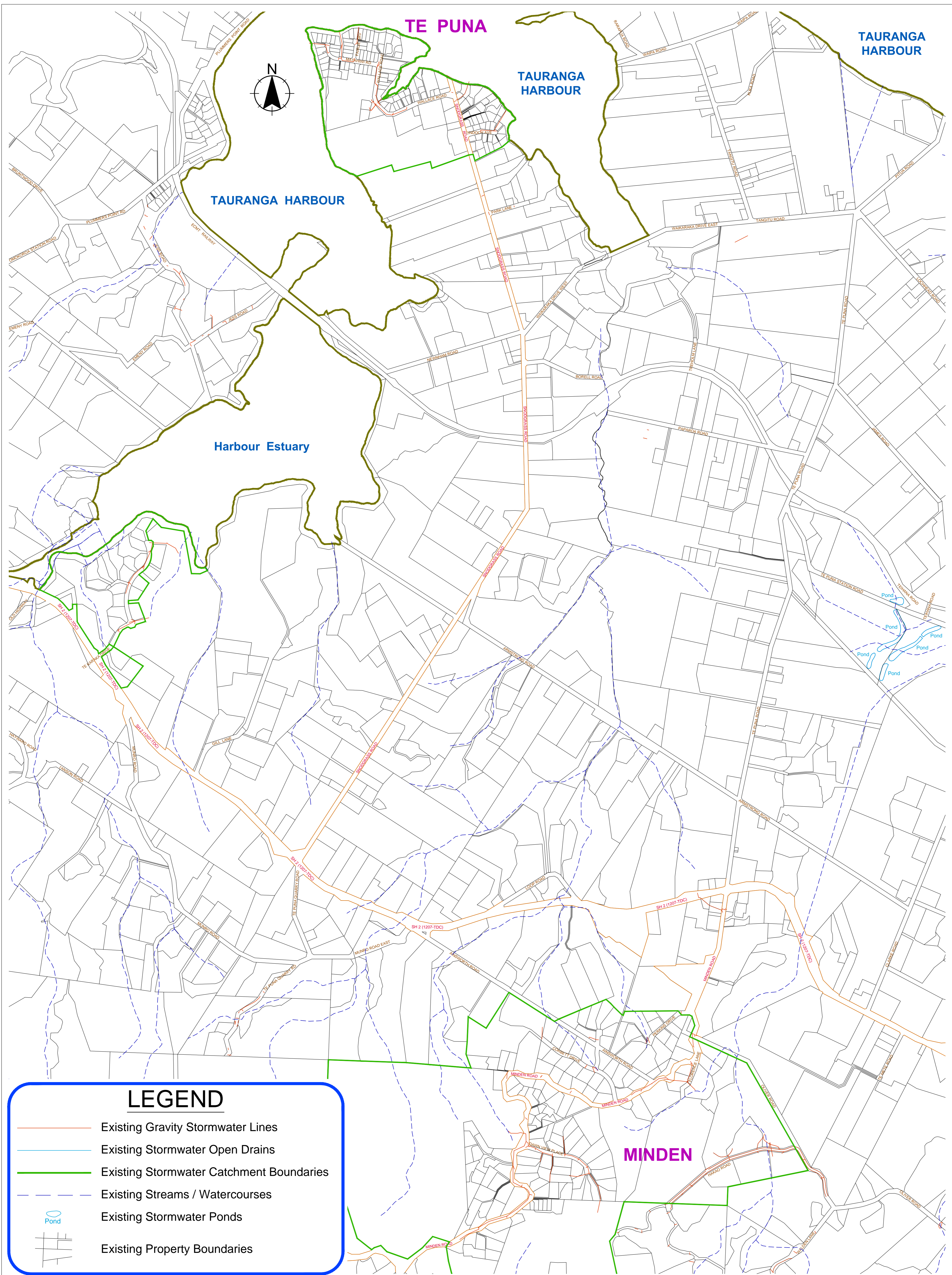
## **Overview of the stormwater reticulation**

# WBOPDC STORMWATER RETICULATION






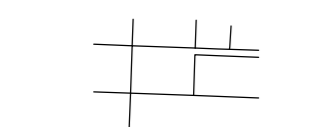
## Stormwater Layout Plans Sheet Index







### LEGEND

-  Existing Gravity Stormwater Lines
-  Existing Stormwater Open Drains
-  Existing Stormwater Catchment Boundaries
-  Existing Streams / Watercourses
-  Existing Stormwater Ponds
-  Existing Property Boundaries



Project  
**STORMWATER RETICULATION**  
 TE PUNA - MINDEN (March 2010)

Sheet Title  
**STORMWATER FEATURES**  
 LAYOUT PLAN

Designed	Date	Scales:
Drawn F.C	Oct 2012	1:8,000 (A1)
Checked K.T-L	Oct 2012	1:16,000 (A3)
Approved K.T-L	Oct 2012	Original Size
		<b>A1</b>



Spiire New Zealand Ltd  
 102 Hamilton Street  
 Tauranga 3110  
 Phone 07 928 3410  
 Fax 07 928 3421  
 tauranga@spiire.co.nz