

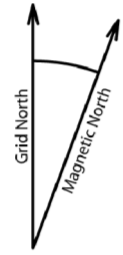
Water Quality Classification

- Fish Spawning Purposes Upper Tarawera River
- Fish Purposes Lower Tarawera River
- Natural State (Lake)
- Natural State (River)
- Managed State (Lake)
- Modified Watercourses with Ecological Values
- Drain Water Quality
- Aquatic Ecosystem (Bay of Plenty)
- Contact Recreation
- Water Supply
- Bay of Plenty Regional Base Line
- Unclassified Water Body

- Environment Bay of Plenty Regional Bdy
- State Highway
- Roading (metal surface)
- Indigenous Forest
- Planted Forest
- Urban Area

Checked: Environmental Planning Section, Environmental Planning,
 Environment Bay of Plenty.
Approved: Bay of Plenty Regional Council, Environment Bay of Plenty.
Date: November 2008

North Points
 Magnetic North on this map is 2^o1/2^o E of Grid North during 2000 increasing at the rate of approximately 1/2^o over 33 years.


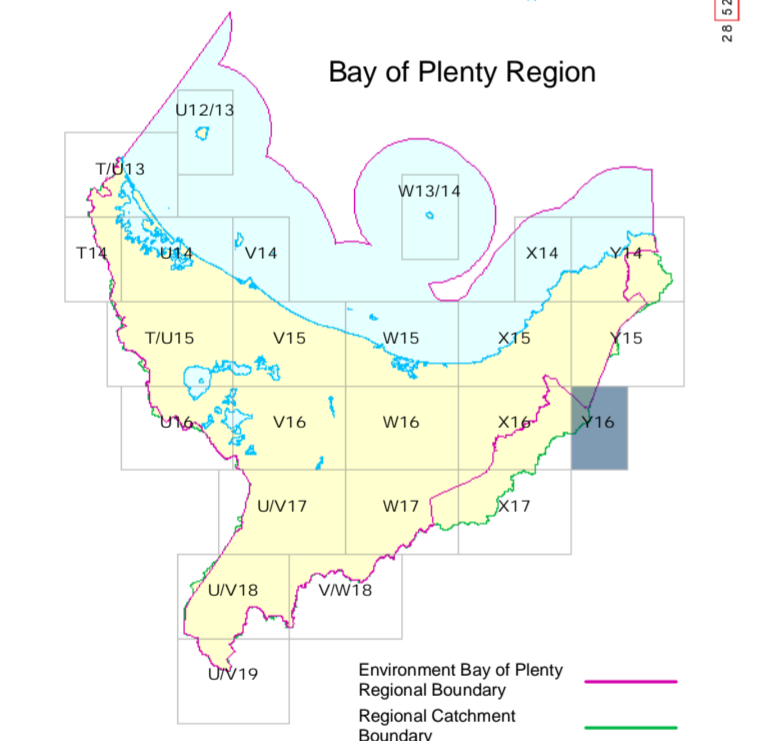
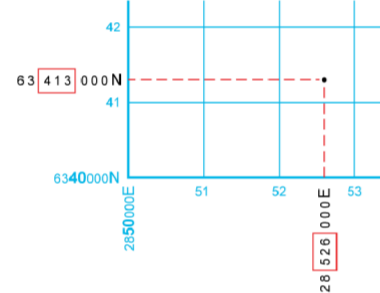


Projection and Grid Information
 This map is drawn on the New Zealand Map Grid Projection, a minimum error conformal projection. The grid is the New Zealand Grid, showing co-ordinates in metres in terms of the Geodetic Datum 1949, based on the International (Hayford) Spheroid.

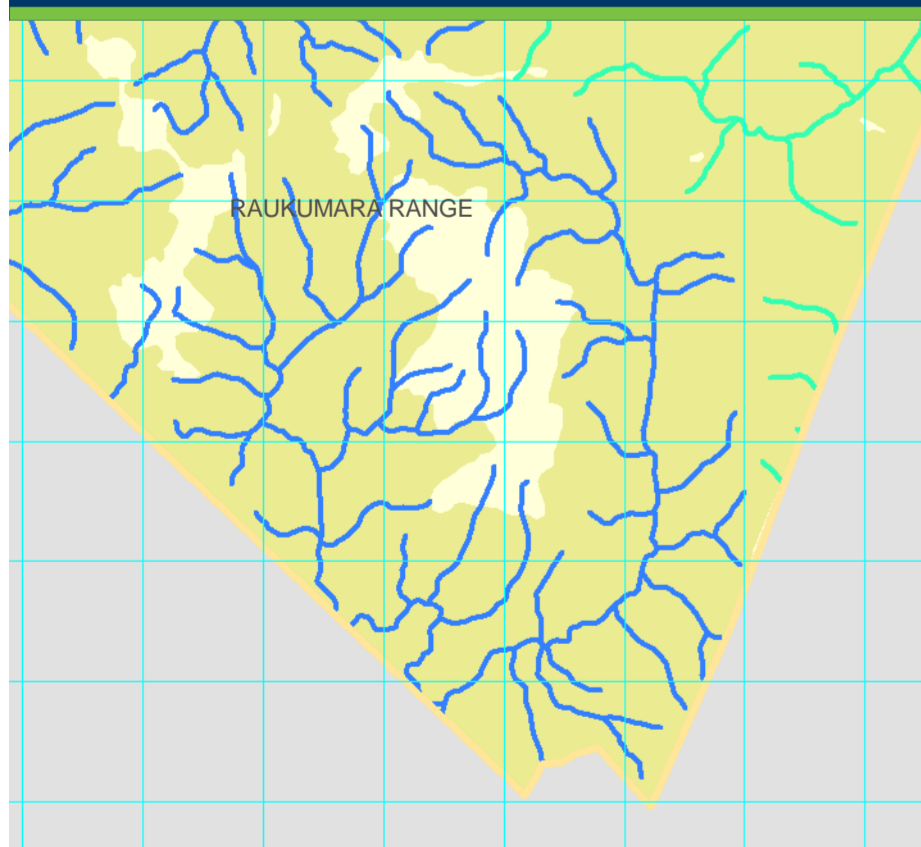
Grid Reference Reading
 The grid reference on this map (1:50 000) can only be read to the nearest 100 metres

Full grid reference (7 digits)
 eg: 2852600, 6341300
 (Easting, Northing)

Short grid reference (3 digits)
 eg: W15 526 413
 (Sheet number, Easting, Northing)



Water Quality Classification Map
 Tauwhareparae



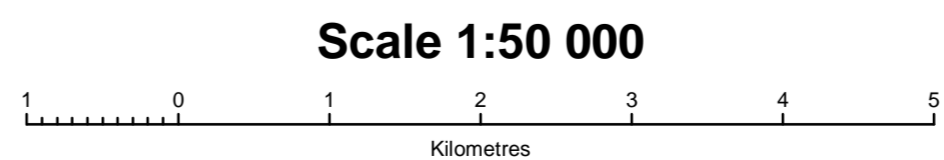
1 : 50 000 C2165
 Sheet Y16 November 2008
 Tauwhareparae



Working with our communities for a better environment
 E mahi ngatahi e pai a ke ai te taiao

Projection and Grid Information

This map is drawn on the New Zealand Map Grid Projection, a minimum error conformal projection. The grid is the New Zealand Map Grid, showing co-ordinates in metres in terms of the Geodetic Datum 1949, based on the International (Hayford) Spheroid.



Water Quality Classification Map - Tauwhareparae

1:50 000
 Sheet Y16
 Tauwhareparae