

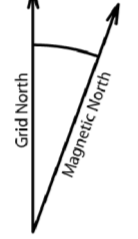
**Water Quality Classification**

- Fish Spawning Purposes Upper Tarawera River
- Fish Purposes Lower Tarawera River
- Natural State (Lake)
- Natural State (River)
- Managed State (Lake)
- Modified Watercourses with Ecological Values
- Drain Water Quality
- Aquatic Ecosystem (Bay of Plenty)
- Contact Recreation
- Water Supply
- Bay of Plenty Regional Base Line
- Unclassified Water Body

- Environment Bay of Plenty Regional Bdy
- State Highway
- Roading (metal surface)
- Indigenous Forest
- Planted Forest
- Urban Area

**Checked:** Environmental Planning Section, Environmental Planning,  
 Environment Bay of Plenty.  
**Approved:** Bay of Plenty Regional Council, Environment Bay of Plenty.  
**Date:** November 2008

**North Points**  
 Magnetic North on this map is 20<sup>o</sup>12' E of Grid North during 2000 increasing at the rate of approximately 1/2<sup>o</sup> over 33 years.

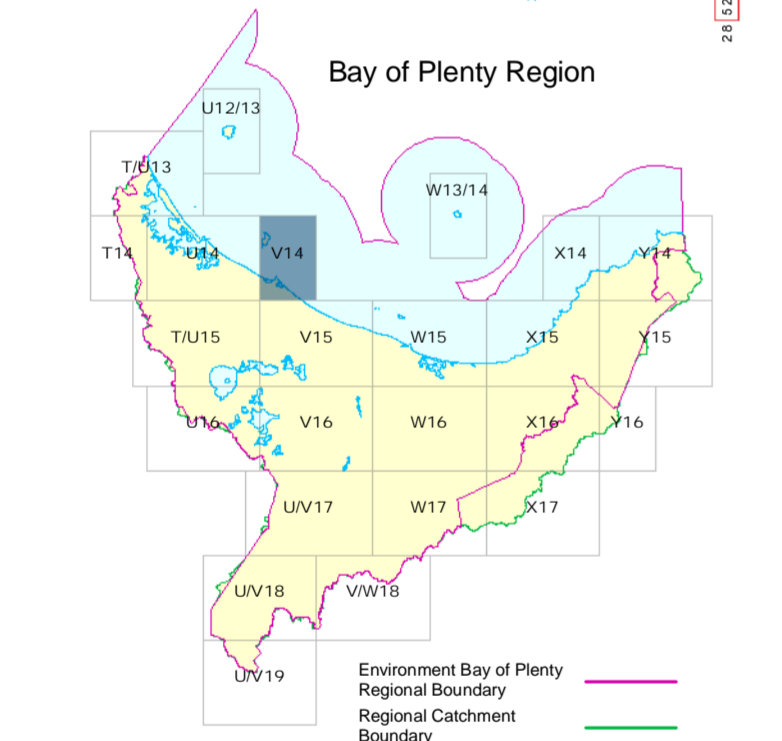
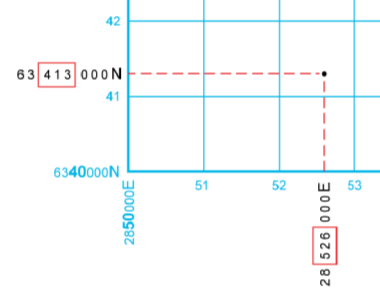


**Projection and Grid Information**  
 This map is drawn on the New Zealand Map Grid Projection, a minimum error conformal projection. The grid is the New Zealand Grid, showing co-ordinates in metres in terms of the Geodetic Datum 1949, based on the International (Hayford) Spheroid.

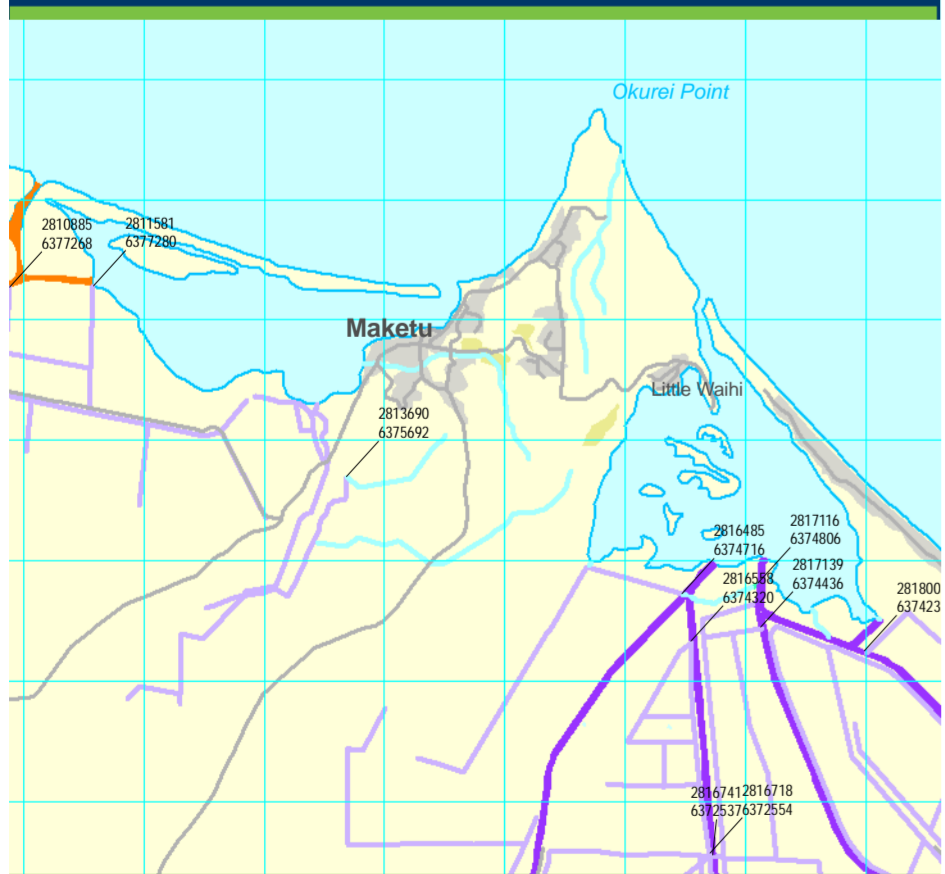
**Grid Reference Reading**  
 The grid reference on this map (1:50 000) can only be read to the nearest 100 metres

**Full grid reference (7 digits)**  
 eg: 2852600, 6341300  
 (Easting, Northing)

**Short grid reference (3 digits)**  
 eg: W15 526 413  
 (Sheet number, Easting, Northing)



**Water Quality Classification Map**  
 Maketu

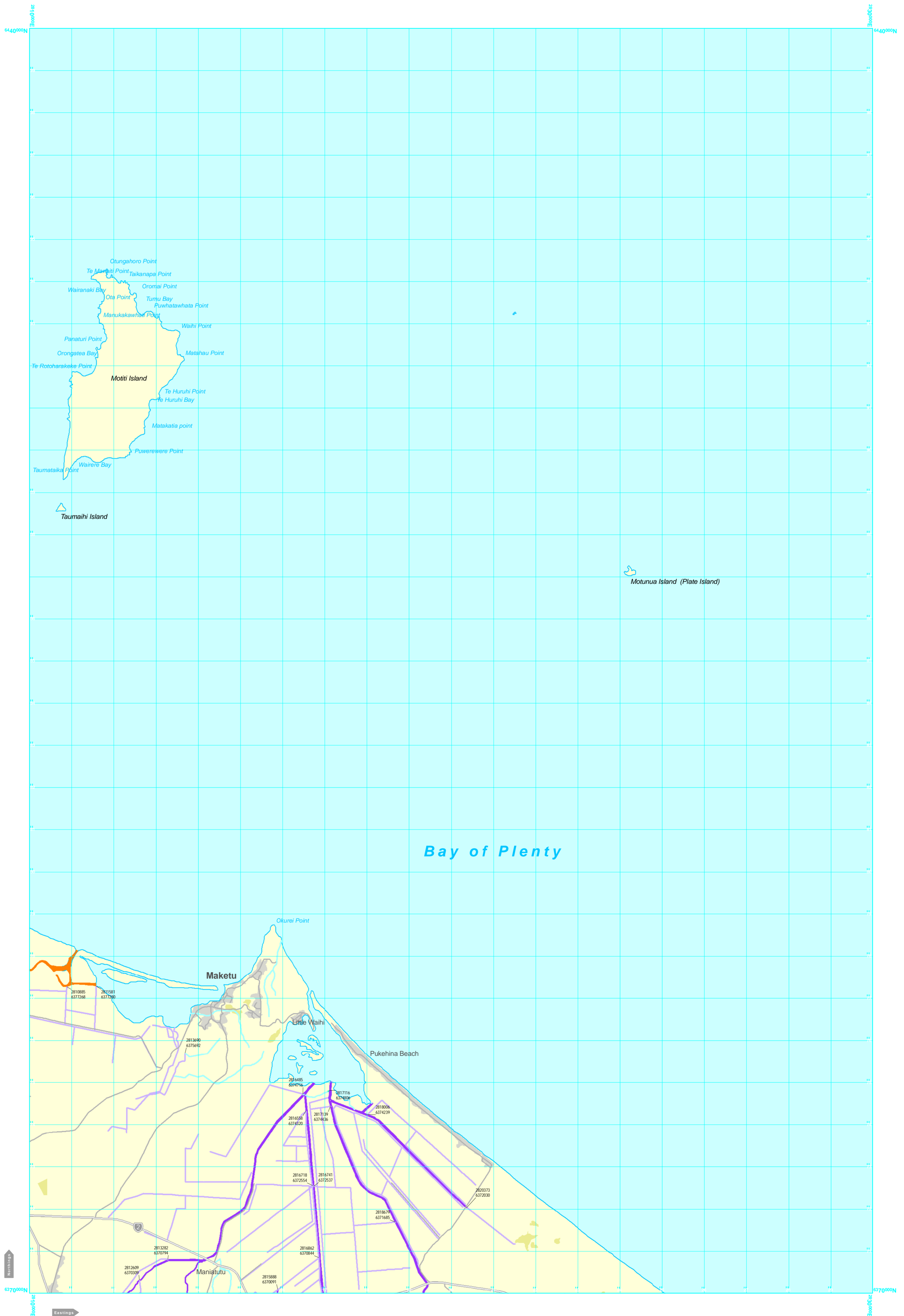


1 : 50 000  
 Sheet V14  
 Maketu

C2165  
 November 2008



Working with our communities for a better environment  
 E mahi ngatahi e pai a ke ai te taiao



**Projection and Grid Information**  
 This map is drawn on the New Zealand Map Grid Projection, a minimum error conformal projection. The grid is the New Zealand Map Grid, showing co-ordinates in metres in terms of the Geodetic Datum 1949, based on the International (Hayford) Spheroid.

**Scale 1:50 000**

0 1 2 3 4 5  
 Kilometres

Water Quality Classification Map - Maketu