

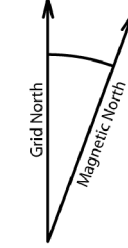
**Water Quality Classification**

- Fish Spawning Purposes Upper Tarawera River —
- Fish Purposes Lower Tarawera River —
- Natural State (Lake) —
- Natural State (River) —
- Managed State (Lake) —
- Modified Watercourses with Ecological Values —
- Drain Water Quality —
- Aquatic Ecosystem (Bay of Plenty) —
- Contact Recreation —
- Water Supply —
- Bay of Plenty Regional Base Line —
- Unclassified Water Body —

- Environment Bay of Plenty Regional Bdy —
- State Highway —
- Roading (metal surface) —
- Indigenous Forest —
- Planted Forest —
- Urban Area —

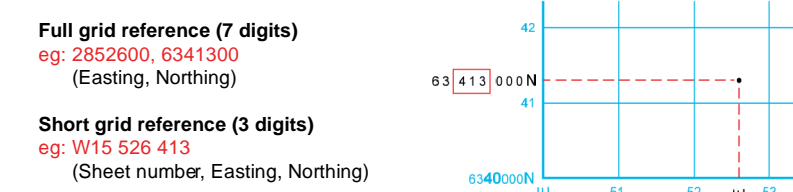
Checked: Environmental Planning Section, Environmental Planning,  
 Environment Bay of Plenty.  
 Approved: Bay of Plenty Regional Council, Environment Bay of Plenty.  
 Date: November 2008

**North Points**  
 Magnetic North on this map is 2d 02' E of Grid North during 2000  
 increasing at the rate of approximately 1/2" over 33 years.

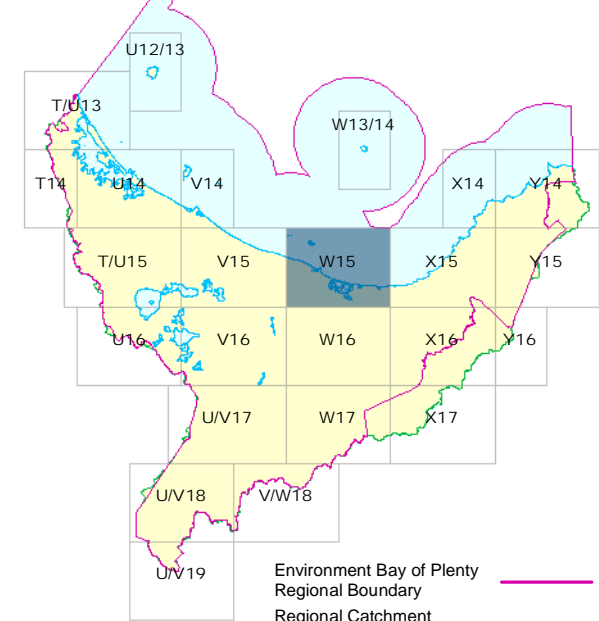


**Projection and Grid Information**  
 This map is drawn on the New Zealand Map Grid Projection, a  
 minimum error conformal projection. The grid is the New Zealand  
 Grid, showing co-ordinates in metres in terms of the Geodetic  
 Datum 1949, based on the International (Hayford) Spheroid.

**Grid Reference Reading**  
 The grid reference on this map (1:50 000) can only be read to the nearest 100 metres



**Bay of Plenty Region**



**Water Quality Classification Map**

Whakatane



1 : 50 000  
 Sheet W15  
 Whakatane

C2165  
 November 2008



**Projection and Grid Information**

This map is drawn on the New Zealand Map Grid Projection, a minimum error conformal  
 projection. The grid is the New Zealand Map Grid, showing co-ordinates in metres in terms of  
 the Geodetic Datum 1949, based on the International (Hayford) Spheroid.

**Scale 1:50 000**

